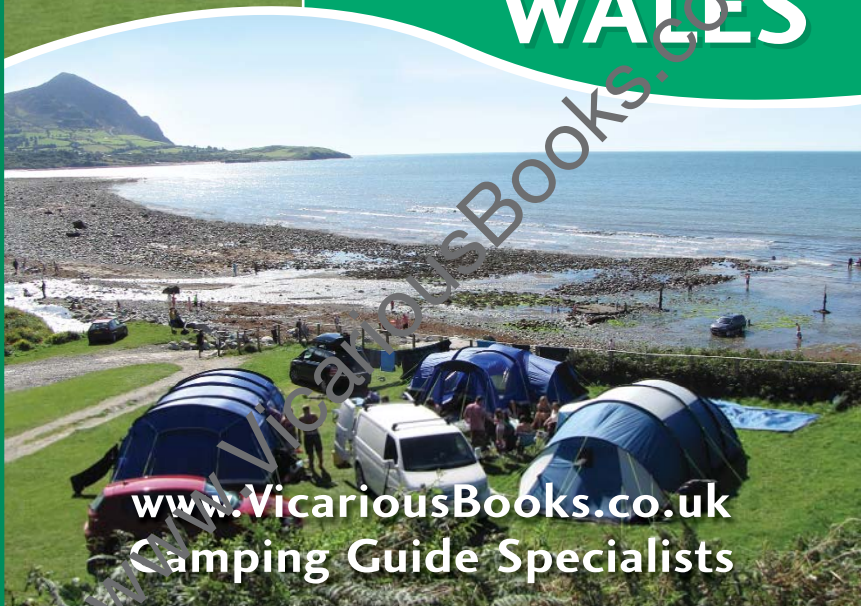


SEA VIEW CAMPING - WALES

Sea View Camping WALES



www.VicariousBooks.co.uk
Camping Guide Specialists

Vicarious Books



v





What's inside this unique guide?

This unique guide shows and tells you about the sea view campsites around Wales. There are campsites alongside private pebble beaches, nestled at the foot of Iron Age hill forts and plenty surrounded by lush green pastures.

Within this guide there is every type of campsite from family focussed holiday parks to farmers' fields down dirt tracks and laid back camping where you can sing around a camp fire. All you have to do is decide upon where you want to go and be ready for a fantastic time as you explore the hills, mudflats, cliffs and caves.

Andy Clarke embarked on a series of inspection tours searching out potential sea view campsites along the way. His brief was to include every campsite with a good sea view, and as far as is possible that has been done. The result is that you are now reading the most comprehensive compilation of sea view campsites located around Wales.

To help you make informed choices, each listing includes a photo and a description of the sea view. The quality of the facilities and amenities are not formally judged, but are listed and commented upon. Where appropriate the local area and attractions are mentioned. Beach access is normally easy, but this is discussed as necessary. In addition, the location of the nearest pub, shop, beach and slipway is provided to further assist you.

When available the campsite's own website address is provided. Should any updates or amendments be made known to us, these will be published at http://www.vicariousbooks.co.uk/guide_updates.shtml



Beach at Trefalen Farm

HOW TO USE THIS GUIDE

Campsite location – The numbers printed on the map on page 15 identify and locate each campsite. The campsites are listed geographically and in map number order on pages 8-9. Use this list to find the map reference number, the campsite name and the page number of the listing. Page numbers can also be found by campsite name using the alphabetical index starting on page 72.


Entry explanation


- 1 **Campsite name**
- 2 **Campsite map reference number**
- 3 **Campsite address and phone number**
- 4 **Campsite website, where available**
- 5 **Photo of the sea view from the campsite**
- 6 **Units accepted by campsite**

 Tent

 Touring caravan








 Motorhome

 **Large vehicles** - Motorhomes/Caravans/5th Wheels. Campsites were checked for accessibility and the owners/managers were asked whether large vehicles were accommodated on the site. When highlighted, access should be possible for competent and experienced drivers. Most campsites only accept very large vehicles with advanced bookings and we insist that you discuss access and pitch availability with campsite staff before arrival.

 **Holiday accommodation for hire** – Many of the campsites in this guide have other accommodation for hire (i.e. static caravans, holiday homes, chalets, or lodges). This accommodation has not been inspected and may not have the sea view described in the listing.


7 **Description** – An unbiased description is given of the site and the sea view. The strengths or weaknesses and appeal of the site are provided. Further useful information is also given.





8 **Symbols** – The following symbols are used to identify the size and facilities of the site. All sites have a water tap and a toilet disposal point unless otherwise stated. Facility only available when highlighted.

-  Number of acres, where known
-  Number of pitches
-  Electricity available and amperage, where known
-  Level pitches
-  All season/hardstanding pitches
-  Toilets
-  Disabled toilets






Bron-Y-Wendon 111
Touring Park









Wern Road, Llanddulas, Colwyn Bay,
LL22 8HG Tel: 01492 512903
www.northwales-holidays.co.uk


















This is a top quality, very well kept site with the pitches organised in small groups. All the pitches benefit from beautiful coastal views and the beach is only a short walk away. The long promenade near Llanddulas follows the vast sweep from Old Colwyn to Penrhyn Bay, giving easy access to the wonderful beaches, pier and harbour at Rhos-on-Sea which are all joined by a cycle path. Slipways situated along the promenade provide access for pleasure craft and jet skis. There is some noise from the adjacent railway and A55.

 8  130  16 AMP  







   Pub, shop and beach 0.5 miles. Slipway 3 miles at Colwyn Bay.








Directions: Exit A55 at Junction 23 sp 'Llanddulas'. From east, after exiting turn right and follow road back under A55 sp 'Traeth Beach'. The entrance is on left immediately after the underpass. From west, follow exit road around to left. Site entrance is adjacent to exit road and is well sp with brown campsite/caravan signs.

GPS: N53°17.481' W003°38.751'
OS grid: 116 SH 904 785

All Year

-  Showers
-  Family bathroom/shower room
-  Dishwashing facilities
-  Laundry
-  Motorhome wastewater disposal
-  Motorhome toilet waste disposal


The following symbols identify amenities that are either on site or nearby as indicated. The facilities have not been tested and charges may apply.


-  Pub/bar
-  Shop
-  Beach
-  Slipway
-  Indoor or outdoor swimming pool
-  Children's play area
-  Footpath


9 Information Symbols

Cost – The cost of the campsite is indicated by the £ symbols. All prices are based on two people in one caravan or motorhome with electric during August. Prices are offered as a guideline only and should always be confirmed in advance.

- £ Up to £10 per night
- ££ £10-17 per night
- £££ £17-35 per night
- ££££ £35 or more per night


 Many campsites allow dogs on site, indicated by the dog symbol, but confirmation must always be sought in advance that your dog(s) can be accommodated. Many campsites charge extra for dogs, there may be a limit on the number of dogs allowed on site, and some sites specify the type of units that dogs can be accommodated in. Some sites also have breed restrictions, so always check your breed is permitted before arrival. Campsite owners and other holidaymakers expect dogs to be kept quiet and under control, and usually on a lead, at all times. Dogs must be exercised in appropriate areas, or offsite, and all mess must be cleared in a responsible fashion. In addition, it is advised that you never leave your dog unattended.


 This symbol refers to adult only campsites. No person under the age of 18 will be admitted.

 This symbol refers to member only campsites. Generally these belong to either the Camping and Caravanning Club or the Caravan Club and a valid membership is required to stay, though it may be possible to join at reception. The name of the club is usually indicated in the title of the campsite. CS and CL sites are also for members only.

CS (Certified Sites) - These sites are for Camping and Caravanning Club members only. These are small sites, restricted to five caravans or motorhomes, plus tents space permitting.

CL (Certified Locations) - These sites are for Caravan Club members only. These are small sites, restricted to five caravans or motorhomes.

 Internet available (charges may apply).

 WiFi available (charges may apply).

10 Directions – Directions are provided. Please note that many campsites near the sea are down narrow lanes with passing places.

11 Awards – Cymru Wales awarded star ratings.

12 GPS Coordinates – Coordinates are presented in true GPS format. Our office, for example, is located at N51°04.895' E00°10.978'. You may need to select this format in your navigator's menu.

Coordinates were recorded at the site entrance, or sometimes the approach road/driveway, to prevent navigator error. We have provided directions that should be suitable for most vehicles but your navigator may not, so ensure that you check the route against a map and our directions. Please note that postcodes often do not provide accurate destinations when used with satellite navigators.

13 OS grid references – The six figure grid references provided refer to locations on the Ordnance Survey Landranger 1:50,000 sheet map series. The first three numbers and the two letters refer to the map identification code. The remaining numbers create a six-digit grid reference. Unlike the GPS coordinates, these will locate the campsite rather than the entrance.

14 Opening dates – Opening dates change year to year and are given as an indication only, please check with the campsite before arrival.

15 Advanced booking – You will need to contact the individual campsites to make advanced bookings, especially if you are planning a visiting during the summer holidays or other peak periods.

Abbreviations

mins = minutes sp = signposted

